

LEGEND

- DMS-9

NCTA COLOR DMS (DYNAMIC MESSAGE SIGN) (EXISTING)
- DMS-9

NCTA COLOR DMS (DYNAMIC MESSAGE SIGN) (PROPOSED)
- DMS-2

NCDOT AMBER DMS (DYNAMIC MESSAGE SIGN) (EXISTING)
- DMS-2

NCDOT AMBER DMS (DYNAMIC MESSAGE SIGN) (PROPOSED)
- MVD-47

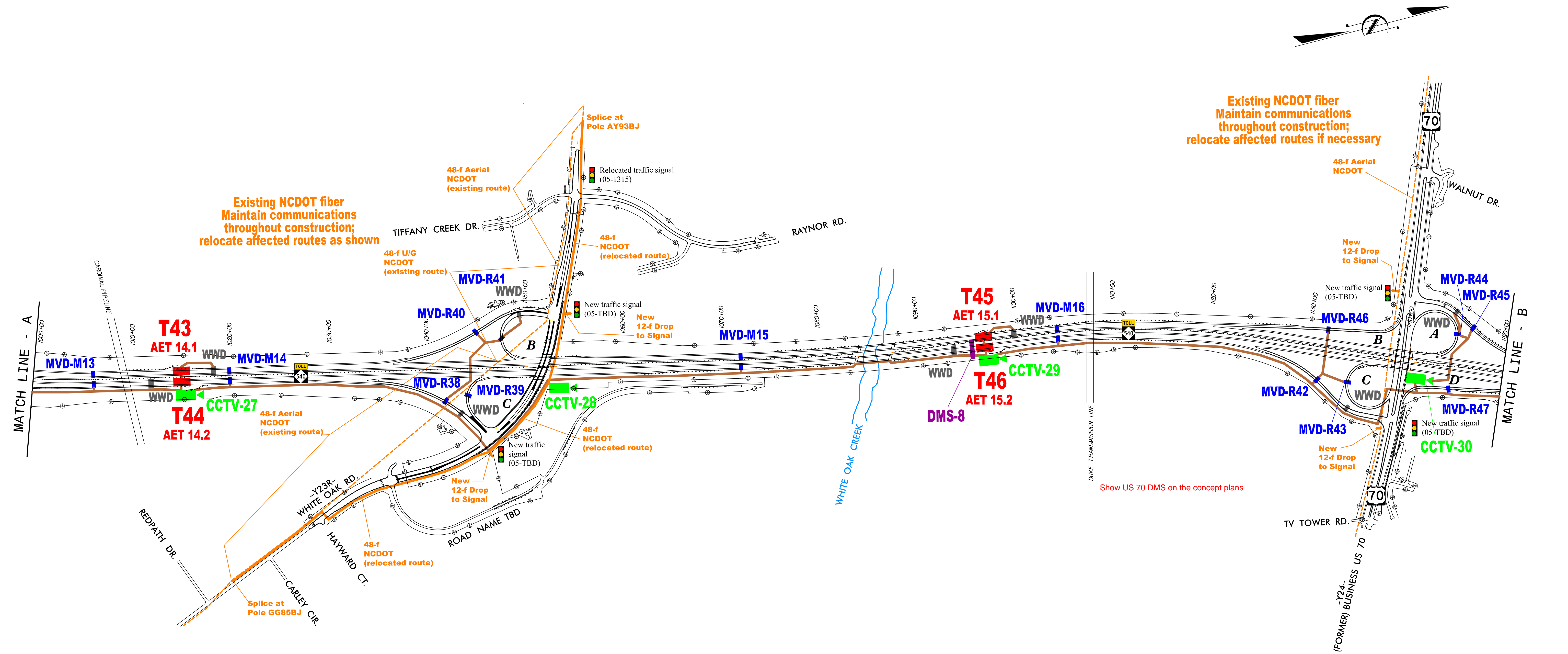
NCTA MVD (MICROWAVE VEHICLE DETECTOR) (PROPOSED)
- MVD-47

NCTA MVD (MICROWAVE VEHICLE DETECTOR) (EXISTING)
- CCTV-10

NCTA CCTV CAMERA (PROPOSED)
- CCTV-10

NCTA OR NCDOT CCTV CAMERA (EXISTING)
- WWD

NCTA WRONG-WAY DRIVER NOTIFICATION SIGN INFRASTRUCTURE (PROPOSED)
- NCTA COMMUNICATIONS CABLE (PROPOSED)
- NCTA COMMUNICATIONS CABLE (EXISTING)
- NCDOT COMMUNICATIONS CABLE (PROPOSED)
- NCDOT COMMUNICATIONS CABLE (EXISTING)
- ALL-ELECTRONIC TOLL (AET) ZONE
- Graphic Scale
- Route designations are those that are effective upon completion of R-2829
- | | | |
|--|---|-----------|
| <div><div>HNTB</div><div>HNTB NORTH CAROLINA, P.C.
343 E. Six Forks Road, Suite 200
Raleigh, North Carolina 27609
NC license No: C-1554
(919) 546-8997</div></div> | | |
| COMPLETE 540 R-2829A&B
ITS AND AET
CONCEPT PLAN | | |
| SCALE: 1"=500' | PREPARED FOR: | REVISIONS |
| DATE: AUGUST 2022 | <div><div>NORTH CAROLINA</div><div>Turnpike Authority</div></div> | |
| DWG. BY: TRT | | |
| DESIGN BY: DLJ | | |



LEGEND

DMS-9

NCTA COLOR DMS (DYNAMIC MESSAGE SIGN) (EXISTING)

DMS-9

NCTA COLOR DMS (DYNAMIC MESSAGE SIGN) (PROPOSED)

DMS-2

NCDOT AMBER DMS (DYNAMIC MESSAGE SIGN) (EXISTING)

DMS-2

NCDOT AMBER DMS (DYNAMIC MESSAGE SIGN) (PROPOSED)

MVD-47

NCTA MVD (MICROWAVE VEHICLE DETECTOR) (PROPOSED)

MVD-47

NCTA MVD (MICROWAVE VEHICLE DETECTOR) (EXISTING)

CCTV-10

NCTA CCTV CAMERA (PROPOSED)

CCTV-10

NCTA OR NCDOT CCTV CAMERA (EXISTING)

WWD

NCTA WRONG-WAY DRIVER NOTIFICATION SIGN INFRASTRUCTURE (PROPOSED)

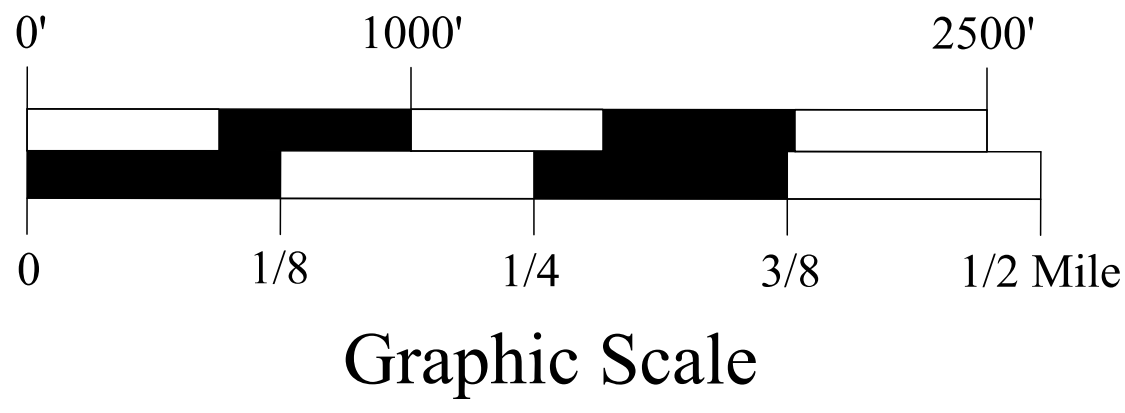
NCTA COMMUNICATIONS CABLE (PROPOSED)

NCTA COMMUNICATIONS CABLE (EXISTING)

NCDOT COMMUNICATIONS CABLE (PROPOSED)

NCDOT COMMUNICATIONS CABLE (EXISTING)

ALL-ELECTRONIC TOLL (AET) ZONE



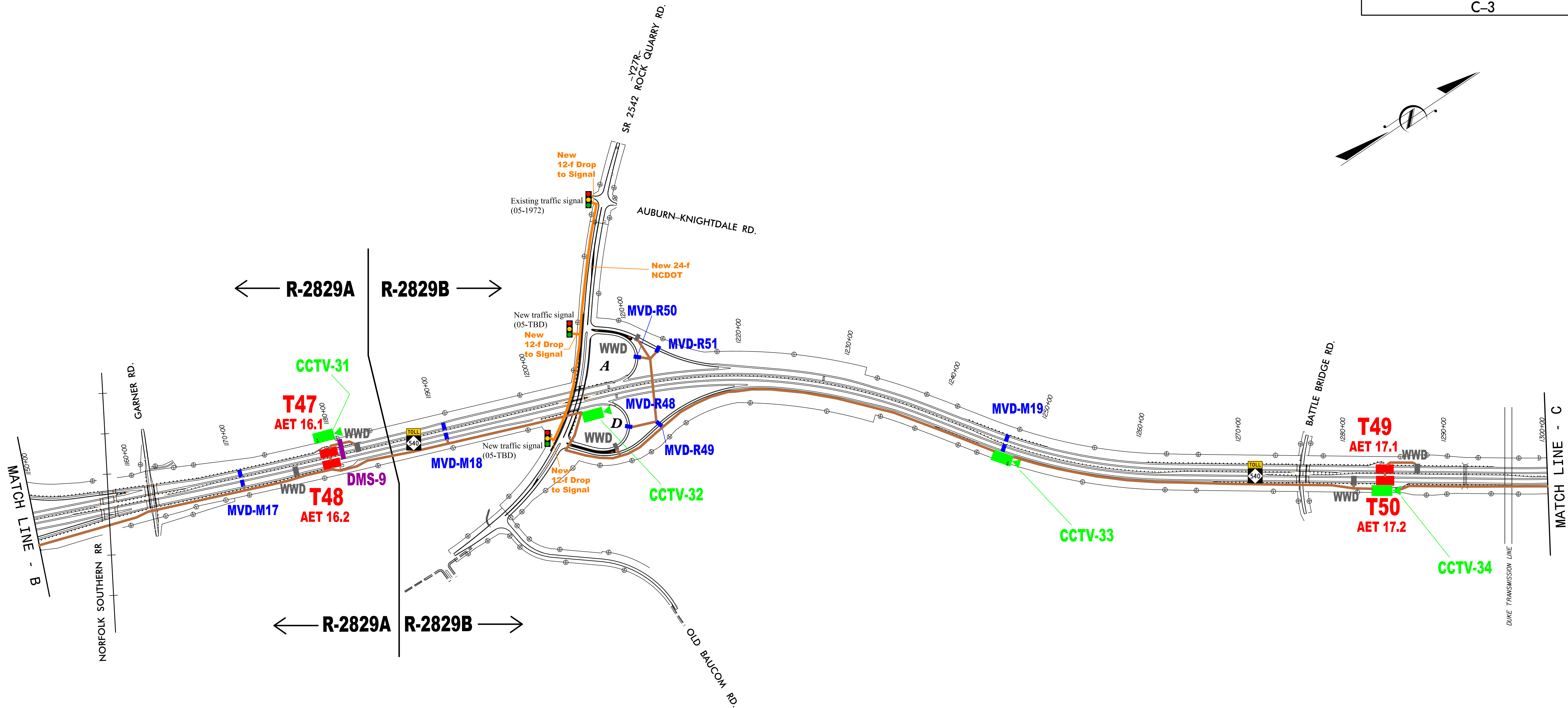
Route designations are those that are effective upon completion of R-2829

HNTB

HNTB NORTH CAROLINA, P.C.
343 E. Six Forks Road, Suite 200
Raleigh, North Carolina 27609
NC license No: C-1554
(919) 546-8997

COMPLETE 540 R-2829A&B
ITS AND AET
CONCEPT PLAN

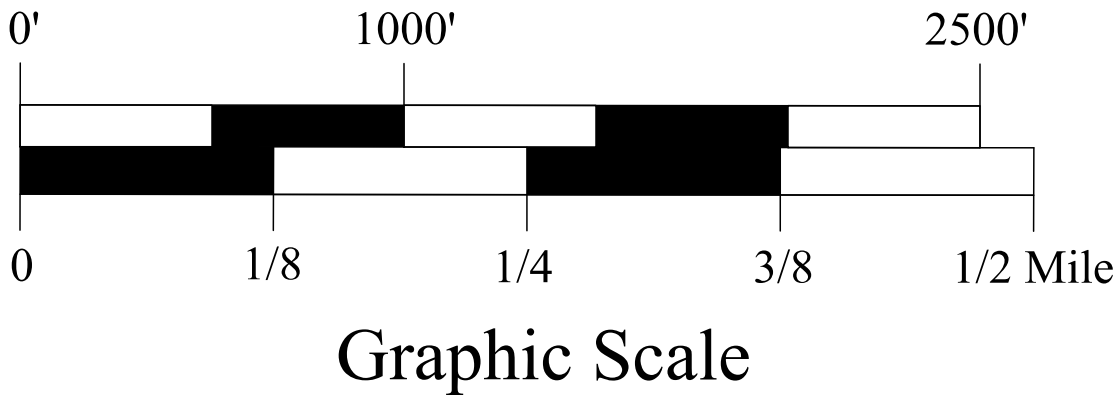
SCALE: 1"=500'	PREPARED FOR:	REVISIONS
DATE: AUGUST 2022	NORTH CAROLINA Turnpike Authority	
DWG. BY: TRT		
DESIGN BY:DLJ		



LEGEND

- DMS-9 NCTA COLOR DMS (DYNAMIC MESSAGE SIGN) (EXISTING)
- DMS-9 NCTA COLOR DMS (DYNAMIC MESSAGE SIGN) (PROPOSED)
- DMS-2 NCDOT AMBER DMS (DYNAMIC MESSAGE SIGN) (EXISTING)
- DMS-2 NCDOT AMBER DMS (DYNAMIC MESSAGE SIGN) (PROPOSED)
- MVD-47 NCTA MVD (MICROWAVE VEHICLE DETECTOR) (PROPOSED)
- M# = MAINLINE DETECTORS R# = RAMP DETECTORS
- MVD-47 NCTA MVD (MICROWAVE VEHICLE DETECTOR) (EXISTING)
- M# = MAINLINE DETECTORS R# = RAMP DETECTORS
- CCTV-10 NCTA CCTV CAMERA (PROPOSED)
- CCTV-10 NCTA OR NCDOT CCTV CAMERA (EXISTING)
- WWD NCTA WRONG-WAY DRIVER NOTIFICATION SIGN INFRASTRUCTURE (PROPOSED)
- NCTA COMMUNICATIONS CABLE (PROPOSED)
- NCTA COMMUNICATIONS CABLE (EXISTING)
- NCDOT COMMUNICATIONS CABLE (PROPOSED)
- NCDOT COMMUNICATIONS CABLE (EXISTING)
- ALL-ELECTRONIC TOLL (AET) ZONE

Route designations are those that are effective upon completion of R-2829

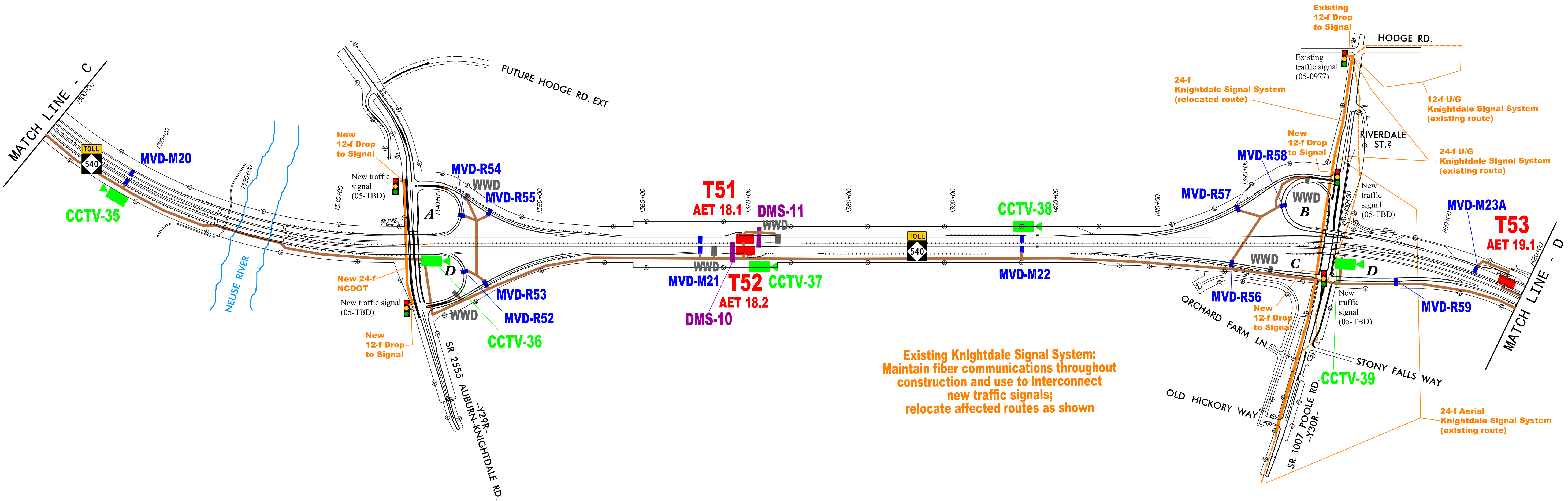
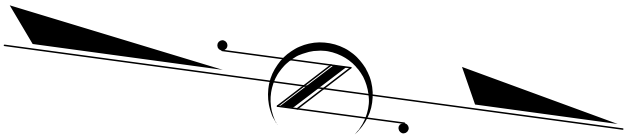


HNTB HNTB NORTH CAROLINA, P.C.
343 E. Six Forks Road, Suite 200
Raleigh, North Carolina 27609
NC license No: C-1554
(919) 546-8997

COMPLETE 540 R-2829A&B
ITS AND AET
CONCEPT PLAN

PREPARED FOR:		REVISIONS	
SCALE: 1"=500'			
DATE: AUGUST 2022			
DWG. BY: TRT			
DESIGN BY: DLJ			

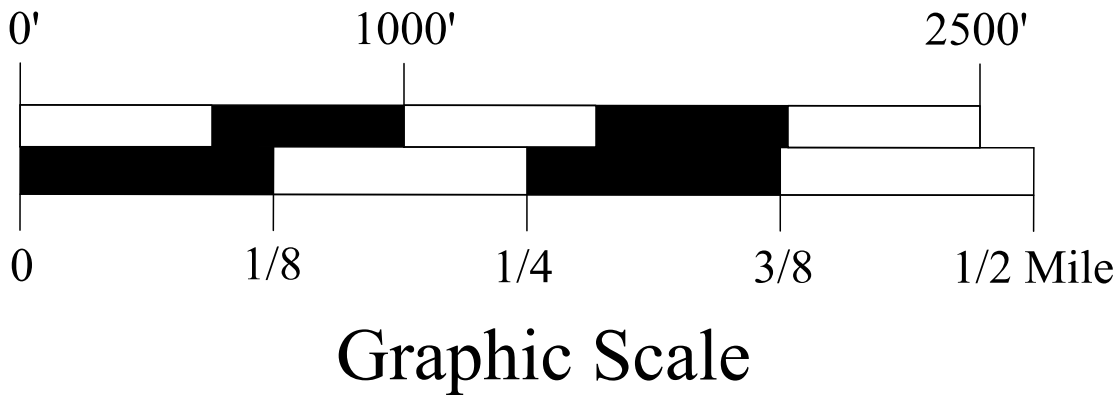
NORTH CAROLINA
Turnpike Authority



LEGEND

- DMS-9 NCTA COLOR DMS (DYNAMIC MESSAGE SIGN) (EXISTING)
- DMS-9 NCTA COLOR DMS (DYNAMIC MESSAGE SIGN) (PROPOSED)
- DMS-2 NCDOT AMBER DMS (DYNAMIC MESSAGE SIGN) (EXISTING)
- DMS-2 NCDOT AMBER DMS (DYNAMIC MESSAGE SIGN) (PROPOSED)
- MVD-47 NCTA MVD (MICROWAVE VEHICLE DETECTOR) (PROPOSED)
- M# = MAINLINE DETECTORS R# = RAMP DETECTORS
- MVD-47 NCTA MVD (MICROWAVE VEHICLE DETECTOR) (EXISTING)
- M# = MAINLINE DETECTORS R# = RAMP DETECTORS
- CCTV-10 NCTA CCTV CAMERA (PROPOSED)
- CCTV-10 NCTA OR NCDOT CCTV CAMERA (EXISTING)
- WWD NCTA WRONG-WAY DRIVER NOTIFICATION SIGN INFRASTRUCTURE (PROPOSED)
- NCTA COMMUNICATIONS CABLE (PROPOSED)
- NCTA COMMUNICATIONS CABLE (EXISTING)
- NCDOT COMMUNICATIONS CABLE (PROPOSED)
- NCDOT COMMUNICATIONS CABLE (EXISTING)
- ALL-ELECTRONIC TOLL (AET) ZONE

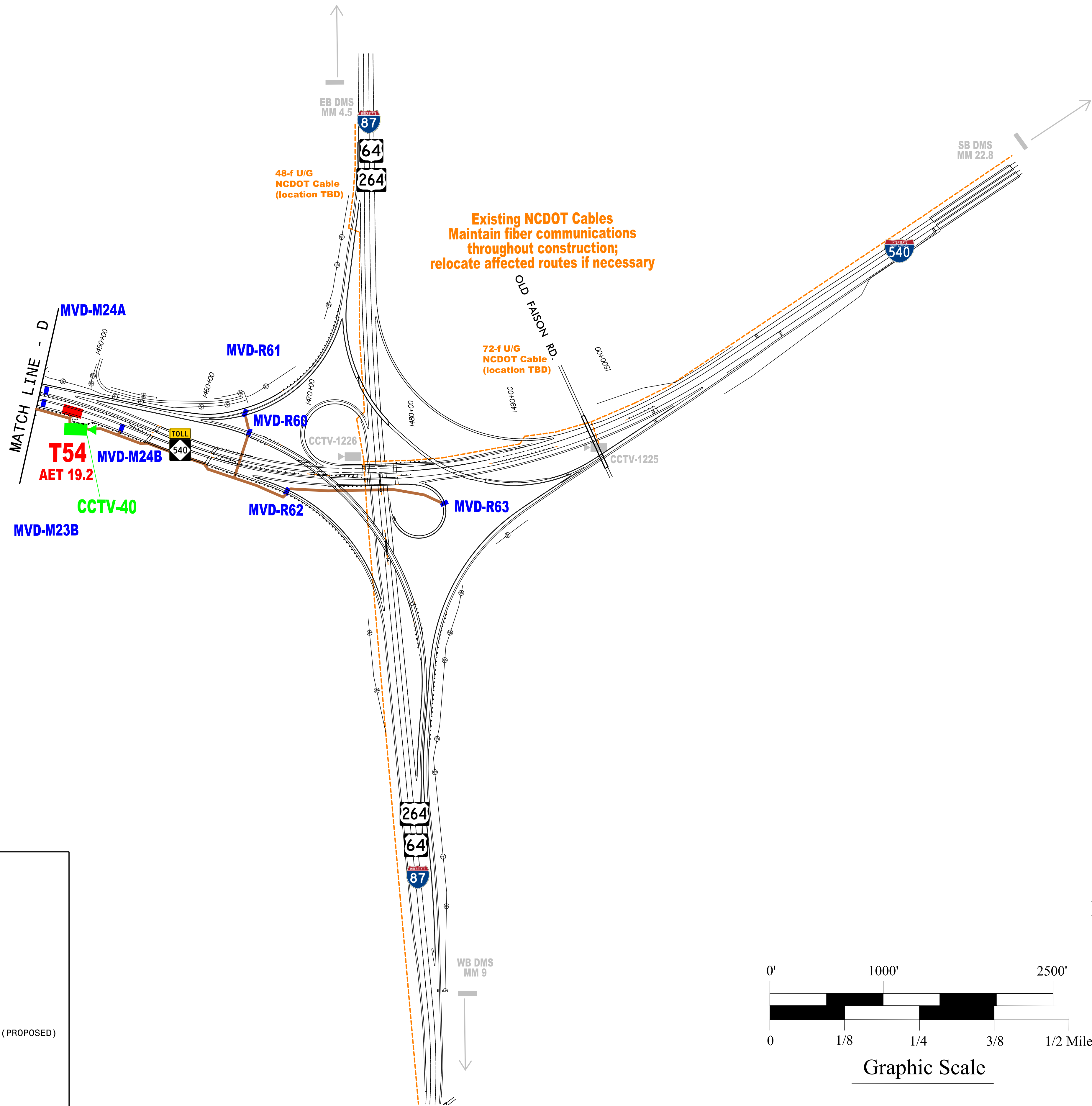
Route designations are those that are effective upon completion of R-2829



HNTB HNTB NORTH CAROLINA, P.C.
343 E. Six Forks Road, Suite 200
Raleigh, North Carolina 27609
NC license No: C-1554
(919) 546-8997

COMPLETE 540 R-2829A&B
ITS AND AET
CONCEPT PLAN

SCALE:	1"=500'	PREPARED FOR:	REVISIONS
DATE:	AUGUST 2022	NORTH CAROLINA Turnpike Authority	
DWG. BY:	TRT		
DESIGN BY:	DLJ		



LEGEND

- DMS-9

NCTA COLOR DMS (DYNAMIC MESSAGE SIGN) (EXISTING)
- DMS-9

NCTA COLOR DMS (DYNAMIC MESSAGE SIGN) (PROPOSED)
- DMS-2

NCDOT AMBER DMS (DYNAMIC MESSAGE SIGN) (EXISTING)
- DMS-2

NCDOT AMBER DMS (DYNAMIC MESSAGE SIGN) (PROPOSED)
- MVD-47

NCTA MVD (MICROWAVE VEHICLE DETECTOR) (PROPOSED)
- MVD-47

M# = MAINLINE DETECTORS R# = RAMP DETECTORS
- MVD-47

NCTA MVD (MICROWAVE VEHICLE DETECTOR) (EXISTING)
- MVD-47

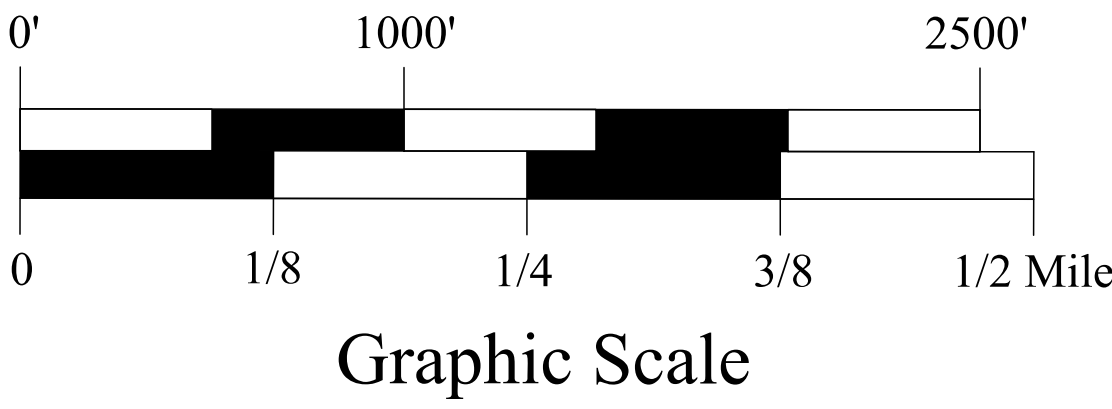
M# = MAINLINE DETECTORS R# = RAMP DETECTORS
- CCTV-10

NCTA CCTV CAMERA (PROPOSED)
- CCTV-10

NCTA OR NCDOT CCTV CAMERA (EXISTING)
- WWD

NCTA WRONG-WAY DRIVER NOTIFICATION SIGN INFRASTRUCTURE (PROPOSED)
- NCTA COMMUNICATIONS CABLE (PROPOSED)
- NCTA COMMUNICATIONS CABLE (EXISTING)
- NCDOT COMMUNICATIONS CABLE (PROPOSED)
- NCDOT COMMUNICATIONS CABLE (EXISTING)
- ALL-ELECTRONIC TOLL (AET) ZONE

Route designations are those that are effective upon completion of R-2829



HNTB

HNTB NORTH CAROLINA, P.C.
343 E. Six Forks Road, Suite 200
Raleigh, North Carolina 27609
NC license No: C-1554
(919) 546-8997

COMPLETE 540 R-2829A&B
ITS AND AET
CONCEPT PLAN

SCALE: 1"=500'	PREPARED FOR:	REVISIONS
DATE: AUGUST 2022		
DWG. BY: TRT		
DESIGN BY: DLJ		